

T.1

T.1

T.37N

T.164N

T.163N

R.16

R.16

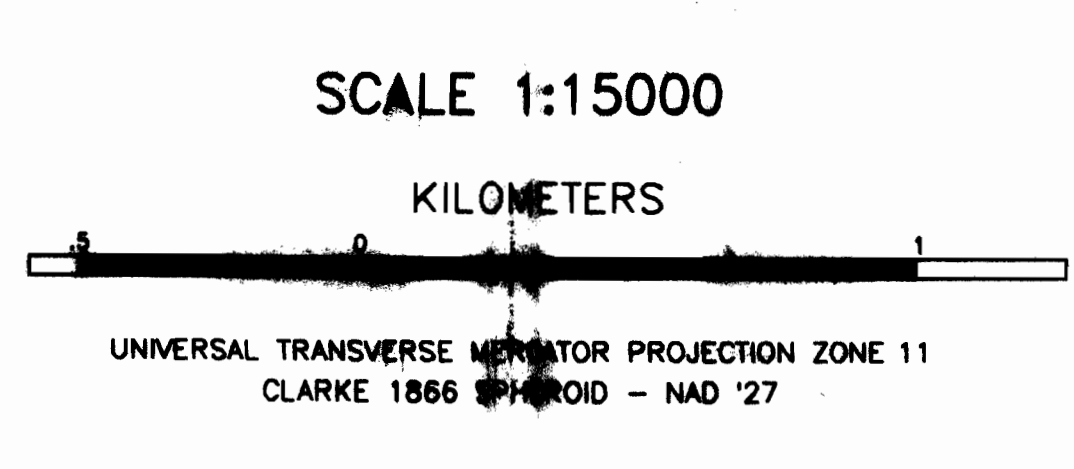
R.16

WELL LEGEND

○ LICENCED/STANDING/OTHER	◇ DRY OR ABANDONED
● OIL/BITUMEN	✱ GAS
⊙ ABANDONED OIL/BITUMEN	✱ ABANDONED GAS
⊙ SHUT-IN/SUSPENDED OIL/BITUMEN	✱ SHUT-IN/SUSPENDED GAS
⊙ HEAVY OIL EVALUATION	✱ GAS INJECTION
⊙ OIL/GAS	⊙ OBSERVATION
⊙ ABANDONED OIL/GAS	⊙ WATER
⊙ CYCLICAL	⊙ WATER/OTHER INJECTION
⊙ STRAT. TEST HOLE/EXPERIMENTAL	⊙ DISPOSAL
⊙ SUSPENDED	⊙ CANCELLED
⊙ UNREPORTED (location more than 2 years old)	

All Wells Plotted At Surface Location. All Rights Reserved.

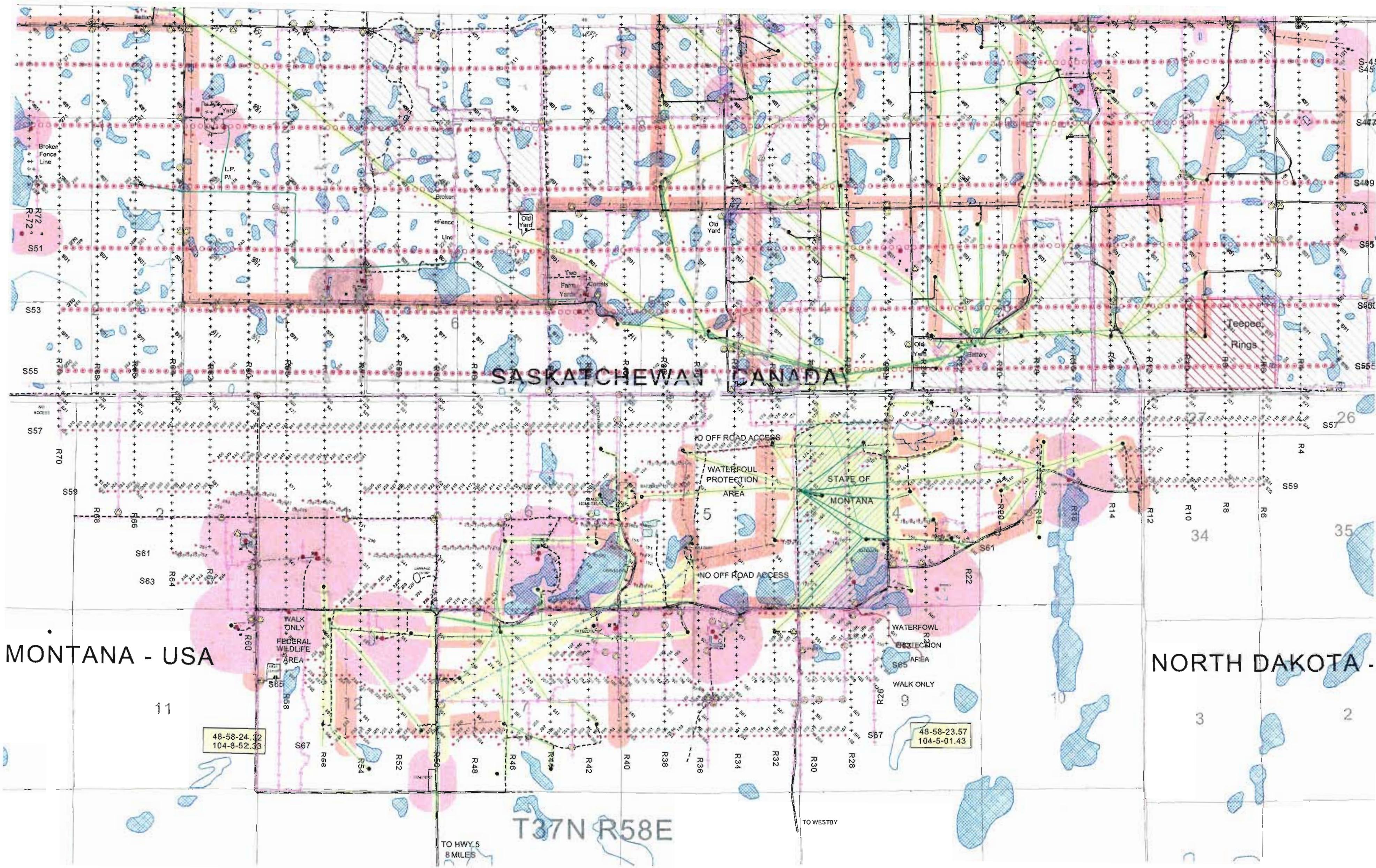
CANEX INFORMATION SERVICES
 2300 - 715 - 5th AVENUE S.W.
 CALGARY, ALBERTA
 TELEPHONE: (403) 205-4450
 FACSIMILE: (403) 205-4444

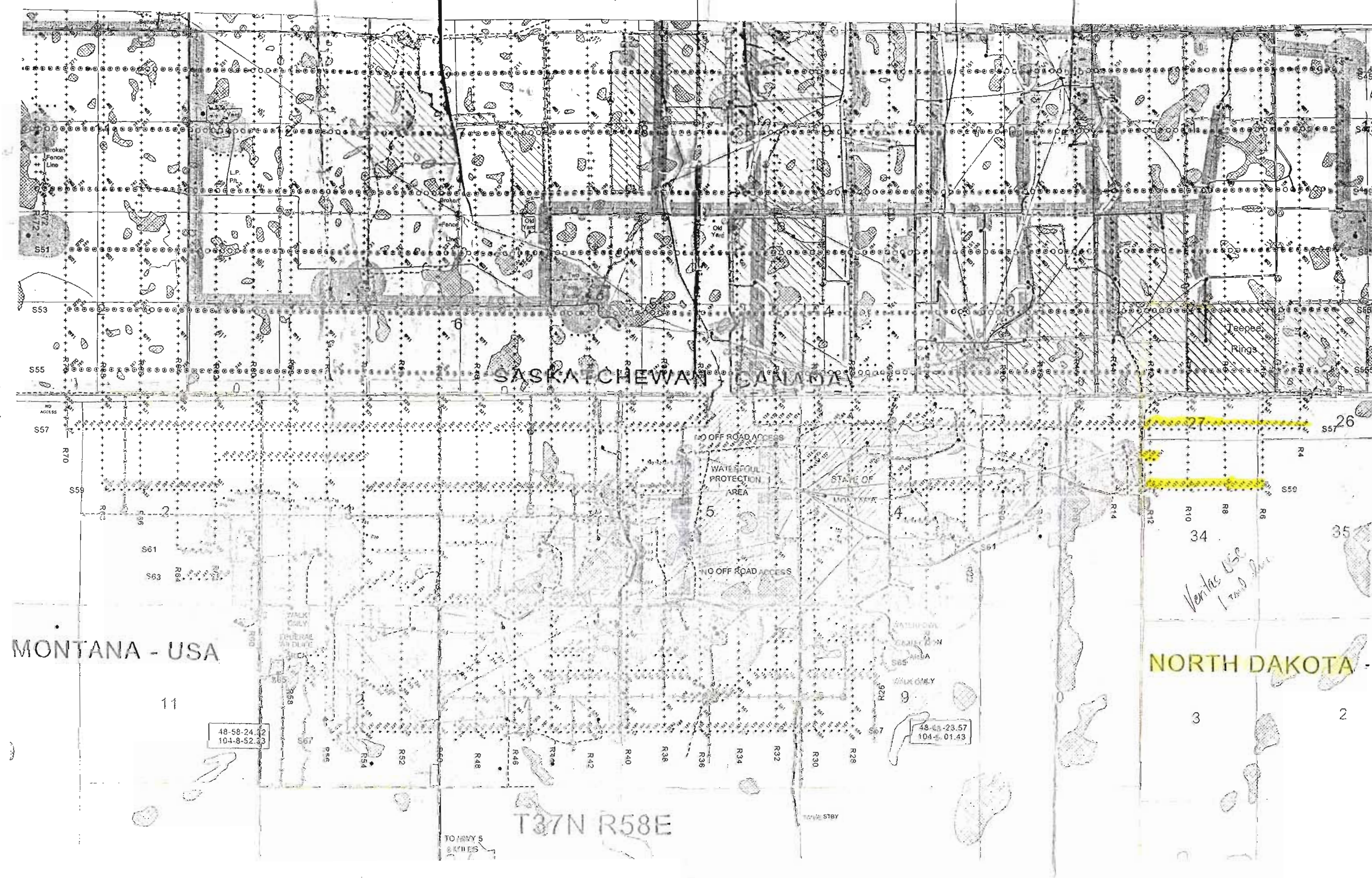


WASCANA ENERGY INC.

FLAT LAKE 3D
97WA074

ATS Version 2.2
 Last Well Update: July-24-1997
 Last Seismic Update: September-4-1997
 Project: September-4-1997





SASKATCHEWAN CANADA

MONTANA - USA

NORTH DAKOTA

T37N R58E

48-58-24-32
104-8-52-33

48-58-23-57
104-8-01-43

*Ventus Use
1700' Area*


*Transitional / Northline
42' Incls
99' long
3700'*





VERITAS DGC Land
A Veritas DGC Company

Suite 1690
410 - 17th Street
Denver, Colorado
United States 80202
Telephone (303) 607-9344
Facsimile (303) 607-9349




David -

Finally, eh? ☺ My sincere apologies
for the delay in getting this to you.

I hope everything is in order now. If
you need any further assistance, please
do not hesitate to contact me.

Shelley Watt



PERMIT NO.: 97-0006

SHOT HOLE OPERATIONS: Dynamite *NON-EXPLOSIVE OPERATIONS:

SECTION 1

GEOPHYSICAL CONTRACTOR: VERITAS DGL LAND

PROJECT NAME AND NUMBER: FLAT LAKE 3D COUNTY(S): Sheridan Co. MT/Divide Co. ND

TOWNSHIP(S): 163N + 164N + 37N RANGE(S): 16

PERMITTED BY: Impact Exploration Services Inc + R.K. Pinson + Associates Inc.

DATE COMMENCED: JUNE 4, 1997 DATE COMPLETED: AUGUST 26, 1997

SECTION 2

FIRST S.P. #: 3D Program - Source 57/59/61/63/65/67 LAST S.P. #:

LOADED HOLES (UNDETONATED SHOT POINTS)

S.P. #'s:	57215	59198											
CHARGE SIZE::	2kg	2kg											
DEPTH:	12m	12m											

REASONS HOLES WERE NOT SHOT:

57215 Dead Cap
 59198 Cap Only
 Charge size 2kg = 4.4 lbs
 Depth 12m = 40 feet

SECTION 3

FLOWING HOLES AND/OR BLOWOUTS:
 S.P.#'s 61196

PROCEDURE FOR PLUGGING FLOWING HOLES: AND/OR BLOWOUTS:
Basin Concrete Inc.
Bentonite

Include a 7.5 minute USGS topographic quadrangle map or a computer generated post-plot facsimile of the approximate scale displaying each individual shot hole, SP #, line #, and legal location.

*Non-Explosive Operations - Complete Section 1 and Affidavit.

AFFIDAVIT OF COMPLETION (GEOPHYSICAL CONTRACTOR)

COLORADO
STATE OF ~~NORTH DAKOTA~~)

COUNTY OF Denver)

Before me, _____, a Notary Public in and for the said County and State, this day personally appeared Shelly L. Watt who being first duly sworn, deposes and says that (s)he is employed by Veritas DGC Land, that (s)he has read North Dakota Century Code Section 38-08.1, that the foregoing seismic project has been completed in accordance with North Dakota Administrative Code Rule 43-02-12 and that the statements on the reverse side of this document are true.

Shelly L. Watt
Geophysical Contractor Representative

Subscribed in my presence and sworn before me this 27 day of August, 1998

Notary Public Joseph P. Pulla

My Commission Expires 6/17/2000

NORTH DAKOTA INDUSTRIAL COMMISSION

OIL AND GAS DIVISION

Wesley D. Norton
DIRECTOR

F.F. Wilborn
ASSISTANT DIRECTOR

March 12, 1998

Mr. Howard Watt
Veritas DGC Land
410 17th St., Ste. 1690
Denver, CO 80202

RE: Seismic Completion Reports
Dodge 3D
ND Permit #97-0001

Seismic Completion Reports
Buck 3D
ND Permit #97-0002

Seismic Completion Reports
Flat Lake 3D
ND Permit #97-0006

Seismic Completion Reports
Westby 3D
ND Permit #97-0007

Dear Mr. Watt:

Please refer to my letters of January 12 and 13, 1998 regarding the filing or lack thereof of seismic completion reports, affidavits, and post plot maps for the above captioned programs.

This is your third and final notice. Call if you have any questions.

Sincerely,



David C. Hvinden
Geophysical Regulation Supervisor

DCH/dh

NORTH DAKOTA INDUSTRIAL COMMISSION

OIL AND GAS DIVISION

Wesley D. Norton
DIRECTOR

F.E. Wilborn
ASSISTANT DIRECTOR

January 13, 1998

Mr. Kevin Bowman
Veritas DGC Land Inc.
410 17th Street, Suite 1690
Denver, CO 80202

RE: Seismic Completion Report
Flat Lake 3D
ND Permit No. 97-0006

Dear Mr. Bowman:

As per my letter of November 6, 1997 (enclosed) our office has yet to receive any completion information for the above captioned program.

Please be advised that pursuant to North Dakota Administrative Code Section 43-02-12-06 (enclosed) any person performing geophysical exploration shall file a seismic completion report within thirty days of completion of the project.

For your convenience I have enclosed a few copies of our seismic completion reports. Please complete and submit the report and affidavit along with the required post-plot map.

We request that this information be submitted prior to January 28, 1998.

Should you have any questions with regard to this matter, feel free to contact our office.

Sincerely,

David C. Ivinden
Geophysical Regulation Supervisor

*Pat Bouchard
called and
asked for
extension,*

*Watt was
out of town and
country for a while*

Das 1/28/98

DCH/th
enc.

Certified Mail
Return Receipt Requested
P 157 798 513

97-0006

Ventus DSC
Ste 1690 410 17th ST
Denver CO 80202

Questions for Ventus? (Kevin Bozma)

Do you have a state permit? no
county ? no

how large is the ND portion of the project?

~~30-40~~ 30-40 km how many holes? (6-12 holes) 12 stations

what's left? all drilled done shooting today

when did drilling commence? 20th ~~July~~ August

who are the sub contractors? Dew Feyley - Northstar Expl.

are they all bonded? yes

landowners notified? yes

county notified? —

who is permit person? R.K. Fenton - OK/a

we request you cease operations until you are in compliance!

1) permit - [map - fee \$100]

2) show cause - letter or hearing

Jerry McMillan

name of observer - what is his job

— (client) —

is this project in conjuncture w/ Ventus Seismic

NORTH DAKOTA INDUSTRIAL COMMISSION

OIL AND GAS DIVISION

Wesley D. Norton
DIRECTOR

F.E. Wilborn
ASSISTANT DIRECTOR

November 6, 1997

Mr. Drew Fegley
North River Exploration
P.O. Box 82
Berthold, ND 58718

RE: Seismic Hole Plugging Reports
Flat Lake 3D - Veritas DGC
ND Permit #97-0006
Divide County, North Dakota

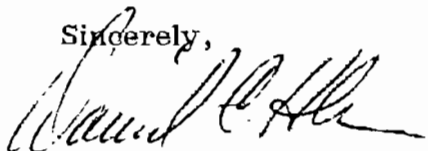
Dear Mr. Fegley:

Please find enclosed copies of seismic hole plugging reports and affidavits of plugging. Upon completion of each program, all subcontractors must submit their seismic hole plugging logs and an affidavit of plugging.

Please complete the enclosed affidavit and attach it to the North Dakota portion of the above captioned program logs. Also, we request that you consider using the enclosed seismic hole plugging report for subsequent jobs.

If you have any questions, please contact our office.

Sincerely,



David C. Hvinden
Geophysical Regulations Supervisor

DCH/dh

Enclosure

NORTH DAKOTA INDUSTRIAL COMMISSION

OIL AND GAS DIVISION

Wesley D. Norton
DIRECTOR

F.E. Wilburn
ASSISTANT DIRECTOR

November 6, 1997

Mr. Kevin Bowman
Veritas DGC Land Inc.
410 17th St., Ste. 1690
Denver, CO 80202

RE: Completion Information
Flat Lake 3D
ND Permit #97-0006
Divide County, ND

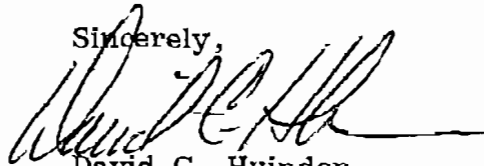
Dear Mr. Bowman:

Please find enclosed a seismic completion report and affidavit to be completed and submitted to our office at your earliest convenience. We also require that you submit a 7.5 minute USGS quad map or a computer generated post-plot facsimile of the approximate scale detailing each individual shot hole, shot point number, line number and legal location. Only the North Dakota portion is required.

Also, please advise if any other hole plugging company worked on the North Dakota portion of this project aside from North River Exploration.

Should you have any questions, please contact our office.

Sincerely,




David C. Hvinden
Geophysical Regulations Supervisor

DCH/dh

Enclosure

APPLICATION FOR PERMIT TO ENGAGE IN GEOPHYSICAL EXPLORATION
INDUSTRIAL COMMISSION OF NORTH DAKOTA

OIL AND GAS DIVISION
600 E BOULEVARD AVE
BISMARCK, ND 58505



1) a. Company
VERITAS DGC LAND INC.

b. Permanent Address & Telephone Number
410 17th ST., STE. 1690 DENVER, CO 80202

c. Name & Telephone Number of Company Representative
KEVIN BOWMAN 406-765-2810 in 229 Sherwood Inn - Plentywood, MT (temp.)

2) Registered Agent & Address
CT CORP SYSTEMS 314 E. THAYER AVE BISMARCK ND 58501

3) a. Surety Company & Address
SAFECO INS. CO. OF AMERICA, SAFECO PLAZA, SEATTLE, WA 98185

b. Bond Type & Number
Shot-Hole \$50,000 No. **5766786** Non-Explosive \$25,000 No. **—** Driller/Bore Plugger \$10,000 No. **—**

c. Bond Expiration **—**

4) a. Subcontractor (check)
Driller **NORTH RIVER EXPLORATION**
Bore Plugger

b. Permanent Address & Telephone Number
316 7th AVE E DICKINSON, ND 58601 701-227-0309

c. Name & Telephone Number of Company Representative
DREW FEGLEY PO BOX 82 BERTHOLD, ND 58718 701-290-0309(mobil.)

5) a. Surety Company & Address
UNDERWRITERS INDEMNITY CO. 8 GREENWAY PLAZA, STE. 400 HOUSTON, TX 77046

b. Bond Number **B05B49** Expiration **—**

6) Location of Proposed Project
County(s) **DIVIDE**

Section(s), Township(s) & Range(s)	Sec.	T.	R.
	27	T14N 164	R103E 103
	34	T14N 164	R103E 103
	26, 35	T14N 164	R103E 103

7) Size of Hole	Amount of Charge	Depth	Shots Per Mile	Number of Holes	Identifying Marks Used on Non-metallic Plug
3-4	4.4 lbs	40ft.	15	3	5TY-220

8) a. Proposed hole plugging procedure. **AS PER STATE REGULATIONS**

b. If other than shot-hole describe method of geophysical operation.

9) a. Project Name or Line Number
FLAT LAKE 3D.

b. Approx. Date Work Will Start
AUGUST 6/1997

c. Approx. Date of Completion
AUGUST 25/97

10) Enclose a Bureau of Land Management Map (1" = 2 Miles) with proposed line on it. **SENT WITH PERMIT FEE TO K. MARTIN, FLD INSPECTOR**

SIGNED **K. Bowman** TITLE **PROJECT MANAGER** DATE **Aug. 25/97**

(This space for State office use)

PERMIT NO. **97-0006** DATE **8-21-97**

APPROVAL DATE **8-27-97**

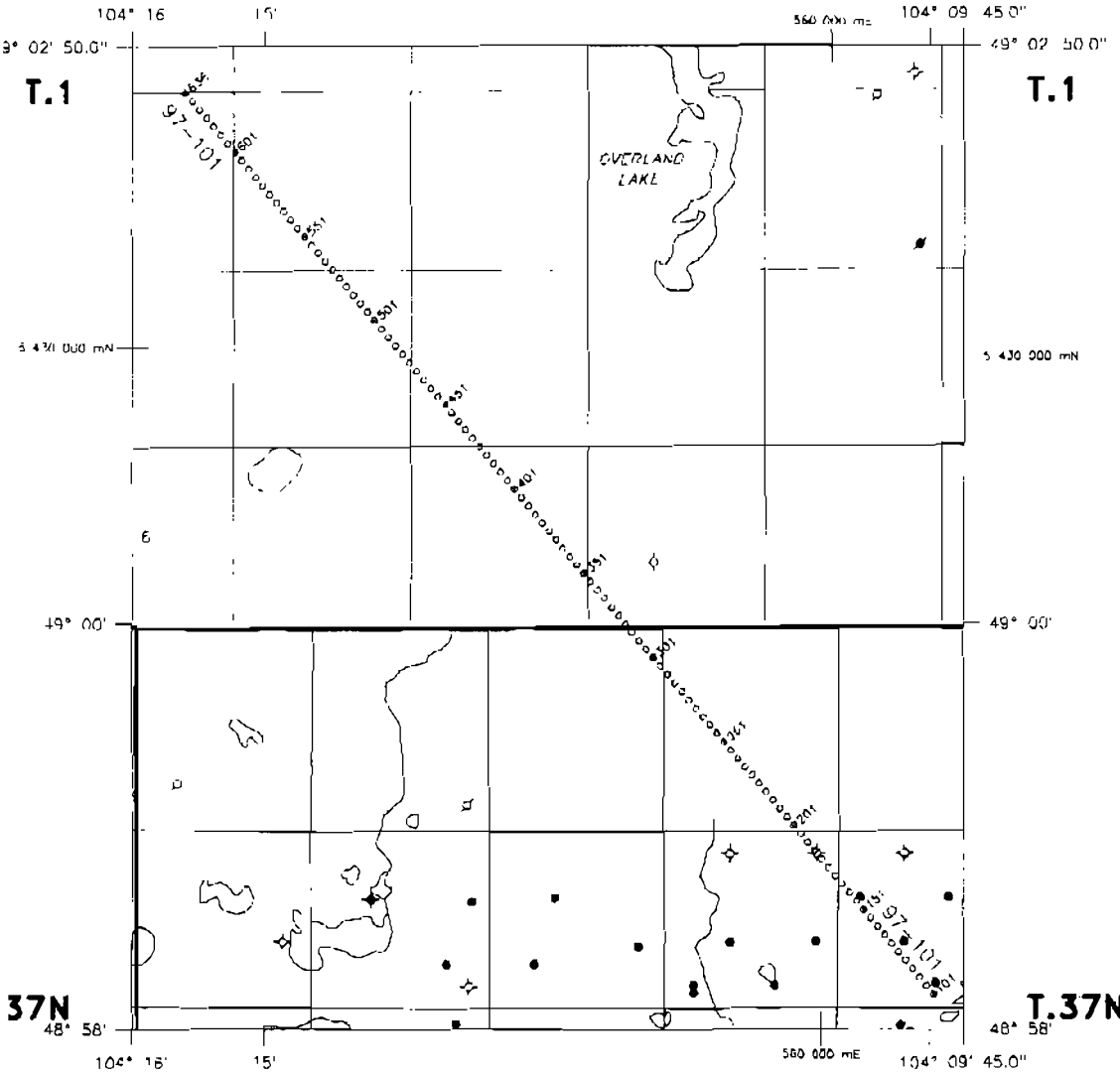
APPROVED BY **[Signature]**
Geophysical Regulation Supervisor

1 Approvals sent **David Co 8/21/97**

CONDITIONS OF APPROVAL IF ANY:

Work completed prior to permit application. See file

R.17



R.57E

LEGEND

- ◇ DRY OR ABANDONED
- ⊛ GAS
- ⊛ ABANDONED GAS
- ⊛ SHUT-IN/SUSPENDED GAS
- ⊛ GAS INJECTION
- ⊙ OBSERVATION
- ⊙ WATER
- ⊙ WATER/OTHER INJECTION
- ⊙ DISPOSAL
- × CANCELLED

(n 2 yards old)
At Surface Location

Data Source: International Petroleum Limited
U.S. Data Source: P.J. Delights LLC

INTERNATIONAL PETROLEUM SERVICES
- 5th AVENUE S.W.
BERTA
(403) 205-6444
(403) 205-6444

WASCANA ENERGY INC.

**FLAT LAKE 2D
97WA089**

SCALE 1:50000

ATS Version 2.2	Last Seismic Update: 15-Aug-1997
Last Well Update: 24-July-1997	Produced: 15-Aug-1997

NORTH DAKOTA INDUSTRIAL COMMISSION

OIL AND GAS DIVISION

Wesley D. Norton
DIRECTOR

F.E. Wilborn
ASSISTANT DIRECTOR

August 27, 1997

The Honorable Shirley Peterman
Divide County Register of Deeds
P.O. Box 49
Crosby, ND 58730


RE: Geophysical Exploration
Permit #97-0006
Permit #97-0007

Dear Ms. Peterman:

Pursuant to Section 38-08.1-04.2 of the North Dakota Century Code, please be advised that Veritas DGC Land, Inc. was issued the above captioned permits on August 27, 1997 and will remain in effect for a period of one year.

Should you have any question, please contact our office.

Sincerely,



David C. Hvinden
Geophysical Regulation Supervisor

DCH/dh

NORTH DAKOTA INDUSTRIAL COMMISSION

OIL AND GAS DIVISION

Wesley D. Norton
DIRECTOR

F.E. Wilborn
ASSISTANT DIRECTOR

August 27, 1997

Kevin Bowman
Veritas DGC Land, Inc.
410-17th St., Ste. 1690
Denver, CO 80202

**RE: GEOPHYSICAL EXPLORATION PERMITS
FLAT LAKE 3D - Permit No. 97-0006
WESTBY 3D - Permit No. 97-0007**

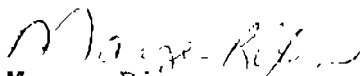
Dear Mr. Bowman:

This letter will verify the approval of the above-captioned Geophysical Permits effective August 27, 1997.

Also enclosed, please find a copy of the receipts each in the amount of \$100.00 for the permits.

Please feel free to contact Mr. David Hvinden, Geophysical Regulation Supervisor if you should have any questions.

Sincerely,


Marge Rixen
Legal Assistant

/mr

NORTH DAKOTA INDUSTRIAL COMMISSION

OIL AND GAS DIVISION

Wesley D. Norton
DIRECTOR

F.E. Wilborn
ASSISTANT DIRECTOR

August 22, 1997

Mr. Kevin Bowman
Veritas DGC Land, Inc.
410 17th St., Ste. 1690
Denver, CO 80202

RE: North Dakota
Geophysical Exploration
Permit #97-0006

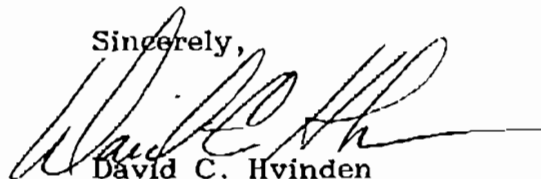
Dear Mr. Bowman:

Please find enclosed an incomplete original of the above captioned permit. In an effort to expedite the happenings of Thursday, August 21, 1997, it would be greatly appreciated if you would complete the enclosed permit and return it to our office via express mail.

Please be advised that our office has received the \$100 fee and a general map of the aforementioned project. Upon receipt of the completed permit, we will mail to your attention an approved copy as well as a receipt for the permit fee.

Should you have any questions regarding this matter, feel free to contact me at your earliest convenience.

Sincerely,



David C. Hvinden
Geophysical Regulation Supervisor

DCH/dh

Enclosure

KEVIN, AS PER OUR TELEPHONE CONVERSATION 8/22/97, 11:15AM, PLEASE FIND ENCLOSED A BLANK PERMIT FORM TO SUBMIT WITH A MAP AND PERMIT FEE OF \$100. THANKS

DAVE